




|  |   |   |            |        |         |         |              |
|--|---|---|------------|--------|---------|---------|--------------|
|  <p><b>Sir y Fflint</b><br/>Flintshire<br/>COUNTY COUNCIL</p> | <p>Planning, Environment &amp; Economy,<br/>Flintshire County Council, County Hall,<br/>Mold, Flintshire, CH7 6NF.<br/>Chief Officer: Mr Andrew Farrow</p>  |   |            |        |         |         |              |
|  | <p><b>Legend</b></p> <ul style="list-style-type: none"> <li> Planning Application Site</li> <li> Adopted Flintshire Unitary Development Plan Settlement Boundary</li> </ul> | <p><small>This plan is based on Ordnance Survey Material with the permission of the Controller of His Majesty's Stationery Office. © Crown Copyright. Unauthorised reproduction infringes Crown Copyright and may lead to prosecution or civil proceedings. Licence number: 100023386. Flintshire County Council, 2024.</small></p> <table border="1"> <tr> <td>Map Scale:</td> <td>1:1250</td> </tr> <tr> <td>OS Map:</td> <td>SJ 2469</td> </tr> <tr> <td>Application:</td> <td>FUL/000961/23</td> </tr> </table> | Map Scale: | 1:1250 | OS Map: | SJ 2469 | Application: |
| Map Scale:   | 1:1250  |   |            |        |         |         |              |
| OS Map:  | SJ 2469   |   |            |        |         |         |              |
| Application:   | FUL/000961/23   |   |            |        |         |         |              |